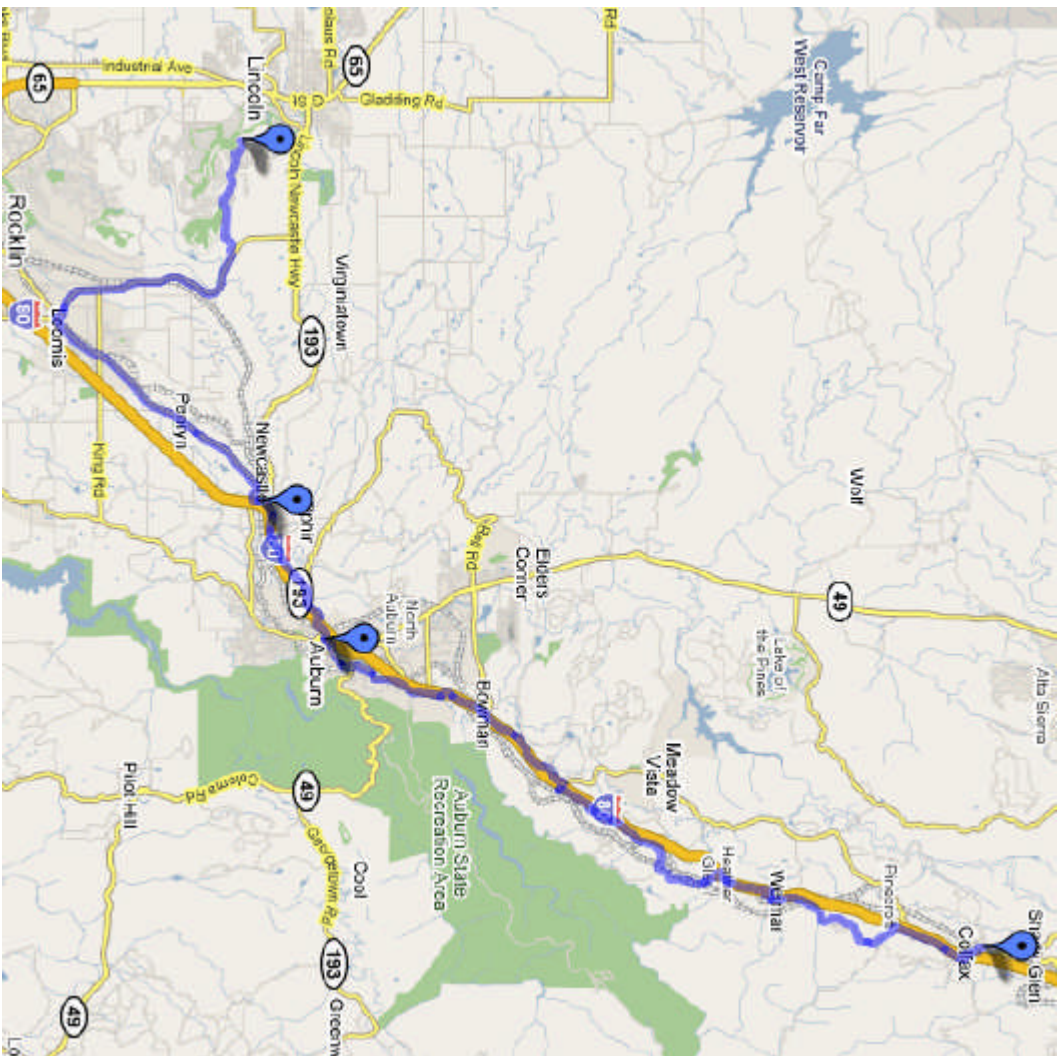
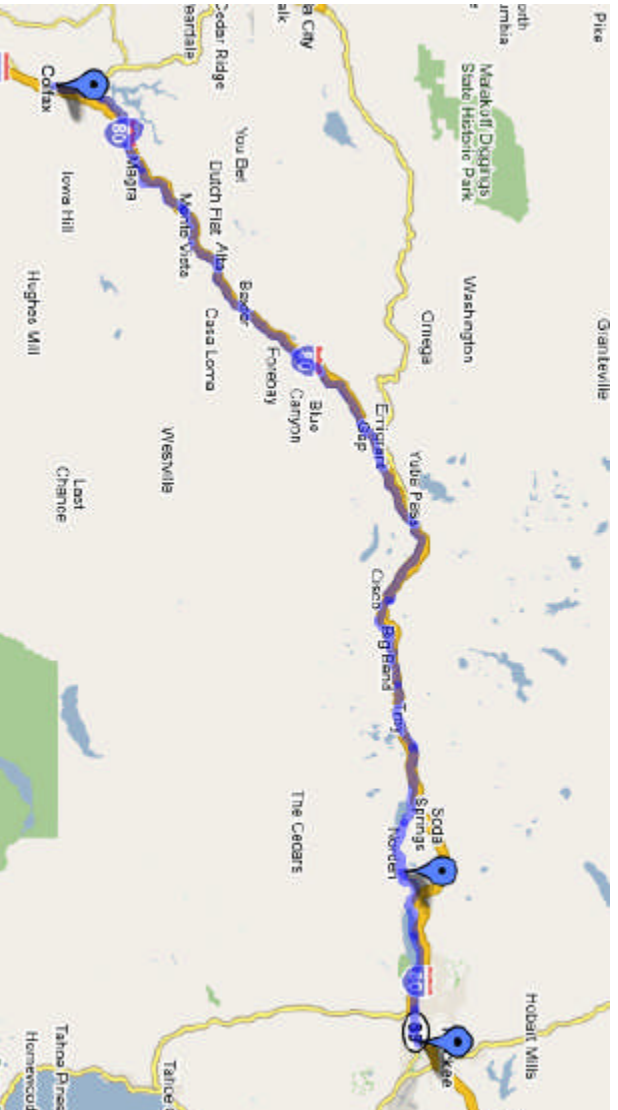


Lincoln to Colfax



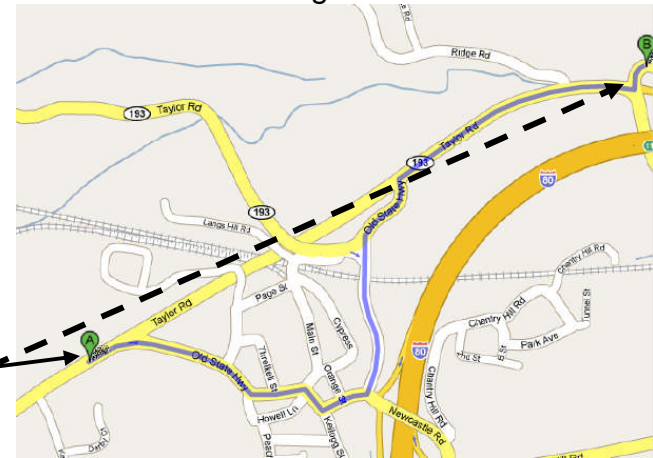
Colfax to Truckee



Lincoln to Evangeline's (Colfax)












	1. Head north on Orchard Creek Ln toward Del Webb Blvd	go 200 ft total 200 ft
➤	2. Turn right at Del Webb Blvd About 1 min	go 0.4 mi total 0.4 mi
➤	3. Turn left at Stoneridge Blvd About 3 mins	go 1.1 mi total 1.5 mi
➤	4. Turn left at Twelve Bridges Dr About 3 mins	go 1.2 mi total 2.8 mi
➤	5. Turn right at Sierra College Blvd About 11 mins	go 4.8 mi total 7.6 mi
➤	6. Turn left at Taylor Rd About 13 mins	go 5.7 mi total 13.3 mi
➤	7. Slight right at Old State Hwy	go 0.3 mi total 13.6 mi
➤	8. Turn left to stay on Old State Hwy	go 322 ft total 13.7 mi
➤	9. Turn left to stay on Old State Hwy About 1 min	go 0.3 mi total 14.0 mi
193	10. Old State Hwy turns right and becomes CA-193/Taylor Rd About 1 min	go 0.3 mi total 14.3 mi
➤	11. Turn left at CA-193/Ophir Rd Continue to follow Ophir Rd About 6 mins	go 2.6 mi total 16.9 mi
193	12. Take the ramp onto CA-193 E/I-80 E	go 0.4 mi total 17.3 mi
	13. Take exit 119A for Maple St toward Auburn	go 449 ft total 17.4 mi
➤	14. Turn right at Lincoln Way About 4 mins	go 0.6 mi total 18.0 mi
➤	15. Turn right to stay on Lincoln Way About 1 min	go 0.4 mi total 18.4 mi
193	16. Turn right at CA-193/CA-49/El Dorado St	go 266 ft total 18.4 mi
➤	17. Turn left at Lincoln Way About 6 mins	go 2.2 mi total 20.7 mi
➤	18. Turn left at Bowman Undercrossing Rd About 1 min	go 0.2 mi total 20.8 mi
➤	19. Turn right at Bowman Rd About 5 mins	go 2.0 mi total 22.8 mi
➤	20. Turn right at Lake Arthur Rd About 3 mins	go 1.5 mi total 24.3 mi
➤	21. Turn right at Placer Hills Rd About 1 min	go 0.2 mi total 24.4 mi
	22. Turn left at Applegate Rd	go 4.5 mi

Through Newcastle



Through Auburn

Lincoln to Evangeline's (Colfax), continued

	About 11 mins	total 28.9 mi
	23. Continue on Geisendorfer Rd/Giesendorfer Rd Continue to follow Giesendorfer Rd About 3 mins	go 1.2 mi total 30.1 mi
	24. Giesendorfer Rd turns left and becomes W Paoli Ln	go 0.1 mi total 30.2 mi
	25. Turn right to stay on W Paoli Ln	go 466 ft total 30.3 mi
	26. Turn left at Paoli Ln	go 112 ft total 30.3 mi
	27. Turn left to stay on Paoli Ln	go 0.2 mi total 30.5 mi
	28. Turn left at Ponderosa Way About 2 mins	go 0.5 mi total 31.0 mi
	29. Continue on Canyon Way About 12 mins	go 4.4 mi total 35.4 mi
	30. Turn left at CA-174/S Canyon Way About 2 mins	go 0.1 mi total 35.6 mi
	31. Turn right at S Auburn St/CA-174 Continue to follow S Auburn St About 1 min	go 0.3 mi total 35.9 mi
	32. Turn left at E Grass Valley St	go 0.1 mi total 35.9 mi
	33. Turn right at N Main St	go 371 ft total 36.0 mi
	Evangeline's 5 Depot St, Colfax, CA 95713 - (530) 3...	

Evangeline's to Truckee

	Evangeline's 5 Depot St, Colfax, CA 95713 - (530) 3...	
	1. Head northeast on N Main St toward School St About 1 min	go 0.3 mi total 0.3 mi
	2. Turn left at CA-174 About 3 mins	go 0.9 mi total 1.2 mi
	3. Slight right at Rollins Lake Rd About 6 mins	go 4.2 mi total 5.4 mi
	4. Continue on Magra Rd (signs for Truckee) About 10 mins	go 4.1 mi total 9.5 mi
	5. Continue on Magna Rd	go 226 ft total 9.6 mi
	6. Turn right at Gold Run Rd About 2 mins	go 0.9 mi total 10.5 mi
	7. Turn left to merge onto I-80 E toward Reno About 20 mins	go 21.0 mi total 31.5 mi
	8. Take exit 165 toward Cisco Rd	go 0.2 mi total 31.7 mi
	9. Turn left at Cisco Rd About 1 min	go 0.2 mi total 31.9 mi
	10. Turn right at Hampshire Rocks Rd	go 0.1 mi total 32.0 mi
	11. Slight right to stay on Hampshire Rocks Rd About 7 mins	go 2.7 mi total 34.7 mi
	12. Turn left at Donner Pass Rd About 27 mins	go 10.6 mi total 45.3 mi
	Total: 45.3 mi – about 1 hour 18 mins	
	Donner Pass Rd	total 0.0 mi
	13. Head south on Donner Pass Rd toward Billy Mac Rd About 2.1 mins	go 8.1 mi total 8.1 mi
	14. At the traffic circle, take the 2nd exit and stay on Donner Pass Rd About 2 mins	go 0.5 mi total 8.6 mi
	Total: 8.6 mi – about 22 mins	

15. Lunch at Pacific Crest (West of Bridge St) or Moddy's (east of Bridge St). Parking along street of in lot near tourist center. There is a fee to park, but many stores refund part of fee.

1A) Partway up Hill, park in dirt parking area on right; LHSPG sign on left and slightly behind above the bird sanctuary sign.

10A) Possible photo op at Rainbow Lodge.

12A) Photo Op at overlook of Donner Lake. Not much parking. Need to check on overflow parking farther down hill.

