



Bodega Bay Lodge & Spa – Overnighter

October 3, 2012 to October 4, 2012

Bodega Bay Lodge & Spa

1-888-875-3525

Room: \$189.00 + Taxes (Total: \$209.79)

Dinner: (\$56.55 /person – charged to your room)

Contact: Ron & Elly Goleno

Virgil & Pam Berry

(see LHSCG Roster)

Updated: 09-27-2012

Hello Sports Car Members....

Ron & Elly Goleno and Virgil & Pam Berry would like to invite you to a delightful overnighter to the ocean and back with some entertaining places to visit both going and returning from the beautiful Bodega Bay Lodge & Spa just outside Bodega Bay, CA. We will drive the back roads enjoying many of the sights and interesting places to stop that should be different and interesting. We depart on a Wednesday and return on Thursday.

Our lunch for the first day is scheduled for Silverado Resort/Country Club Grill. After lunch, we will head through Novato and Petaluma to visit the farm lands. On the outskirts of Novato, we will make a stop at a local cheese factory before arriving at Bodega Bay Lodge & Spa. There is a complimentary wine and hors d'oeuvres tasting party in the lobby before having our catered buffet dinner at the Lodge. We should arrive early enough to check in and enjoy the local sights and grounds before the party.

All rooms have private balconies with great views, king beds, down comforters, a fireplace, a refrigerator, and complimentary coffee and tea. Please call ahead early to make your room arrangements. The lodge will take a credit card to hold the room. Your card will not be charged until the date of your departure. Call the toll free number above and identify yourself as a "Lincoln Hills Sports Car Group member" to get the discount. Rooms are blocked off till September 3, 2012. Breakfast is available the next day for purchase at the Duck Club Restaurant located on site; or, if you wish to eat later, the Café at Korbel is another choice. Returning back to Lincoln, we will take more back roads through the wine country stopping in Guerneville at Korbel and later at Boskos Trattoria for lunch. After lunch, we have time to stop for wine tasting and then go over the hills returning to Lincoln sometime in the late afternoon.



The Bodega Bay Lodge & Spa is the quintessential California coastal retreat... romantic and serene. From its seaside perch, the Lodge offers sweeping views of the Pacific Ocean, the calm Bodega Bay and the rugged shoreline. The Bodega Bay Lodge & Spa is the only AAA Four Diamond hotel on the Sonoma Coast.

Our itinerary will be as follows:

Day 1: After pictures in the parking lot at Orchard Creek, we depart at 8:30 am to Winters for a rest stop and maybe a quick coffee and/or hot chocolate to go at Steady Eddy's in Winters, CA. After our quick little rest stop, we next head over the golden hills of Lake Berryessa to Napa to have lunch at the Silverado Resort/Country Club Grill. From Silverado, we head to the Novato area for a fun visit at the Marin French Cheese Company. The grounds are beautiful and there is a great gift shop to visit and get excellent cheese... so bring a small cooler should you make a purchase to keep. After our stop at Marin French Cheese Co., we head to Bodega Bay Lodge where we will have plenty of time to check in and enjoy the grounds before a fun wine and cheese tasting party in the lobby. The party is free and goes from 5:00 pm – 6:00 pm. At 6:30 pm, our catered buffet dinner will begin in the "Waveside Room" located by the pool, with views overlooking the meadows and ocean. Sometimes you can even spot deer walking along passing the day away. (Be sure to gas up your car before we depart tomorrow as there are no stops scheduled for gas going home.)

Day 2: Our return to Lincoln Hills will start after breakfast and checkout. We plan to leave by 9:15 am and go up the coast a short ways before turning onto CA-116 River Road heading for our first stop at the famous Korbel Champagne Cellars and Winery just outside Guerneville (samples are free!). After leaving Korbel, we will head for Calistoga. This is a very enjoyable ride along the Russian River, through the valleys, wine regions and mountains to Boskos Trattoria in Calistoga where we will have lunch. Boskos Trattoria is a quaint Italian restaurant that serves a variety of sandwiches, salads, piazza, lunch combos, etc. There may be time to even walk around Calistoga for a little shopping. After lunch, it is just a short drive to Mumm Napa... a pleasant champagne place in the Napa Valley to stop, use restrooms and visit their museum and gift shop. When we leave Mumm's, we go back over the hills of Lake Berryessa on our way through Winters in route to Lincoln Hills (we don't plan to stop in Winters, but if you want to... go ahead). Have a great day! Thanks for coming along!

Maps, Itinerary Times, and Directions are below: (Day 1 = 27 cars; Day 2 = 24 cars)

DAY 1

LINCOLN HILLS - LINCOLN, CA TO BODEGA BAY LODGE

DEPARTURE TIMES TO REMEMBER:

(Group Picture..... 8:15 am)











OC Parking Lot.....	8:30 am
Steady Eddy's, Winters, CA.....	10:40 am
Silverado Resort, Napa, CA.....	1:20 pm
Marin French Cheese Co., Petaluma, CA.....	3:30 pm










ARRIVAL TIME: Bodega Bay Lodge, Bodega Bay, CA..... 4:30 pm

WINE & CHEESE PARTY: Bodega Bay Lodge Lobby..... 5 pm to 6 pm







DINNER TIME: Bodega Bay Lodge "Waveside" Room..... 6:30 pm - ?

Driving directions to Bodega Bay Lodge
169 Miles 5 Hours 10 Mins + Stops = ~ 8 Hours














	Sun City Lincoln Hills Community Association 965 Orchard Creek Lane Lincoln, CA 95648	Depart: 8:30 am
	1. Head north on Orchard Creek Ln toward Del Webb Blvd	354 ft
	2. Turn left onto Del Webb Blvd	0.8 mi
	3. Turn left onto E Joiner Pkwy	1.4 mi
	4. Turn right onto Twelve Bridges Dr	1.2 mi
	5. Turn left onto Industrial Ave	0.8 mi
	6. Take the 1st right onto Athens Ave	2.3 mi
	7. Turn left onto Fiddymment Rd	1.0 mi
	8. Take the 1st right onto Sunset Blvd W	6.5 mi
	9. Continue onto Howsley Rd	4.1 mi
	10. Turn left to merge onto CA-99 S	10.1 mi
CA-99		

	11. Take the exit onto I-5 N toward Woodland/Redding	10.1 mi
I-5		
	12. Take exit 536 for Rd 102	0.3 mi
Rd 102		
	13. Turn left onto Co Rd 102	6.0 mi
Rd 102		
	14. Turn right onto Co Rd 27	2.1 mi
Rd 27		
	15. Turn left onto CA-113 S	3.8 mi
CA-113		
	16. Take exit 29 and turn right onto W Covell Blvd	2.1 mi
Rd 31	17. Continue onto Co Rd 31	5.0 mi
	18. Slight left onto Rd 93A	1.0 mi
Rd 93A		
Rd 32	19. Continue straight onto Co Rd 32/Russell Blvd	3.0 mi
CA-128	20. Continue onto CA-128 W/E Grant Ave	1.0 mi
	21. Turn left onto Rd 89/Railroad Ave	0.2 mi
Rd 89		
	22. Turn left onto E Main St Destination will be on the Left (Parking in lot on Right side and along street)	187 ft









61.0 mi – about 1 hour 40 mins

	Steady Eddy's Coffee & Juice B 5 E Main St # A Winters, CA 95694 (530) 795-3588	THIS STOP IS A QUICK STOP! DON'T EAT MUCH... AS LUNCH IS JUST <u>1 HOUR AWAY!!!</u>	Arrive: 10:10 am Depart: 10:40 am
	23. Head southwest on E Main St toward Rd 89/Railroad Ave (From Parking Lot)	187 ft	
	24. Take the 1st right onto Rd 89/Railroad Ave	0.2 mi	
Rd 89			
	25. Turn left onto CA-128 W	19.9 mi	
CA-128			
	26. Turn left onto CA-121 S/Monticello Rd	11.2 mi	
CA-121			
	27. Turn right onto Atlas Peak Rd Destination will be on the right	0.9 mi	
	(Parking is on the far Left when we enter... anyone needing handicap assist – drop off at door)		


32.3 mi – about 1 hour 0 mins

	The Grill At Silverado 1600 Atlas Peak Road Napa, CA 94558 (707) 257-0200 or (800) 532-0500	LUNCH BEGINS JUST BEFORE 12 NOON	Arrive: 11:40 am Depart: 1:20 pm
	28. Head south on Atlas Peak Rd toward Club House Dr		0.9 mi
	29. Turn right onto CA-121 S/Monticello Rd Continue to follow Monticello Rd		1.2 mi
CA-121			
	30. Continue onto Trancas St (Best to stay in left lane)		1.8 mi
	31. Turn left to merge onto CA-29 S (Use far LEFT Lane on overpass for left turn)		4.5 mi
CA-29			
	32. Turn right onto CA-12 W/CA-121 S/California State Route 121 (signs for Sonoma)		8.3 mi
CA-121	(Stay in fast lane – right lane ends ahead)		
	33. Slight left onto CA-121 S/California State Route 121/Fremont Dr/State Route 121 S (signs for Petaluma/San Francisco)		1.1 mi
CA-121			
	34. Turn left onto CA-121 S/Arnold Dr/California State Route 121 (signs for State Route 121/San Francisco) (Group may be broken up, but will regroup on CA-37)		6.6 mi
	35. Slight right toward CA-37 W (Use right lane for regrouping and later right turn)		0.2 mi
CA-37			
	36. Continue straight onto CA-37 W		4.6 mi
	37. Take the Atherton Ave exit toward Black Point		0.2 mi
	38. Turn left onto Atherton Ave (Notice sign pointing left for “Novato”)		3.2 mi
	39. Continue onto San Marin Dr		2.7 mi
	40. Turn right onto Novato Blvd		6.2 mi
	41. Turn left onto Petaluma - Point Reyes Rd (Look for Red Fire Station on Right Side)		0.4 mi
	42. Turn right to two levels for parking Destination will be on the right, <u>right after</u> Red Fire Station (Parking on lower and upper levels- preferred lower level parking if available)		266 ft

42.0 mi – about 1 hour 11 mins

	Marin French Cheese 7500 Red Hill Rd Petaluma, California - S.F. Bay Area 94952 (707) 762-6001	THIS IS OUR LAST STOP BEFORE HEADING TO BODEGA BAY LODGE	Arrive: 2:30 pm Depart: 3:30 pm
	43. In Parking Lot, head northeast toward Petaluma - Point Reyes Rd		266 ft
	44. Turn left onto Point Reyes Petaluma Rd		4.8 mi
	45. Continue onto D St/D St Exn <i>(Go Slow after passing San Antonio Rd to look for next turn off)</i>		3.1 mi
	46. Turn left onto Windsor Dr (After Red Building on right)		1.2 mi
	47. At the traffic circle, continue straight to stay on Windsor Dr		0.2 mi
	48. Turn left onto Western Ave		0.5 mi
	49. Continue onto Spring Hill Rd		7.2 mi
	50. Slight left onto Bodega Ave		453 ft
	51. Continue onto Valley Ford Rd		10.4 mi
CA-1	52. Continue onto CA-1 N/Shoreline Hwy/Valley Ford Cutoff Continue to follow CA-1 N/Shoreline Hwy		6.3 mi
	53. Turn left onto Doran Beach Rd (Look for "Blue" Bodega Bay Lodge sign on left)		0.1 mi
	54. Take the 1st right onto Doran Park Rd Destination will be on the left (Look for "Reserved LHSCG Parking")		338 ft

33.8 mi – about 1 hour 0 mins

	Bodega Bay Lodge 103 Coast Highway One (Actually-Use "Doran Beach Rd" and Doran Park Rd" to get to Lodge) Bodega Bay, CA 94923	Arrive: ~ 4:30 pm
	PARKING WILL BE MARKED OFF JUST FOR LHSCG * WINE & CHEESE @ 5:00 PM IN LOBBY AREA * DINNER IN WAVESIDE RM @ 6:30 PM	

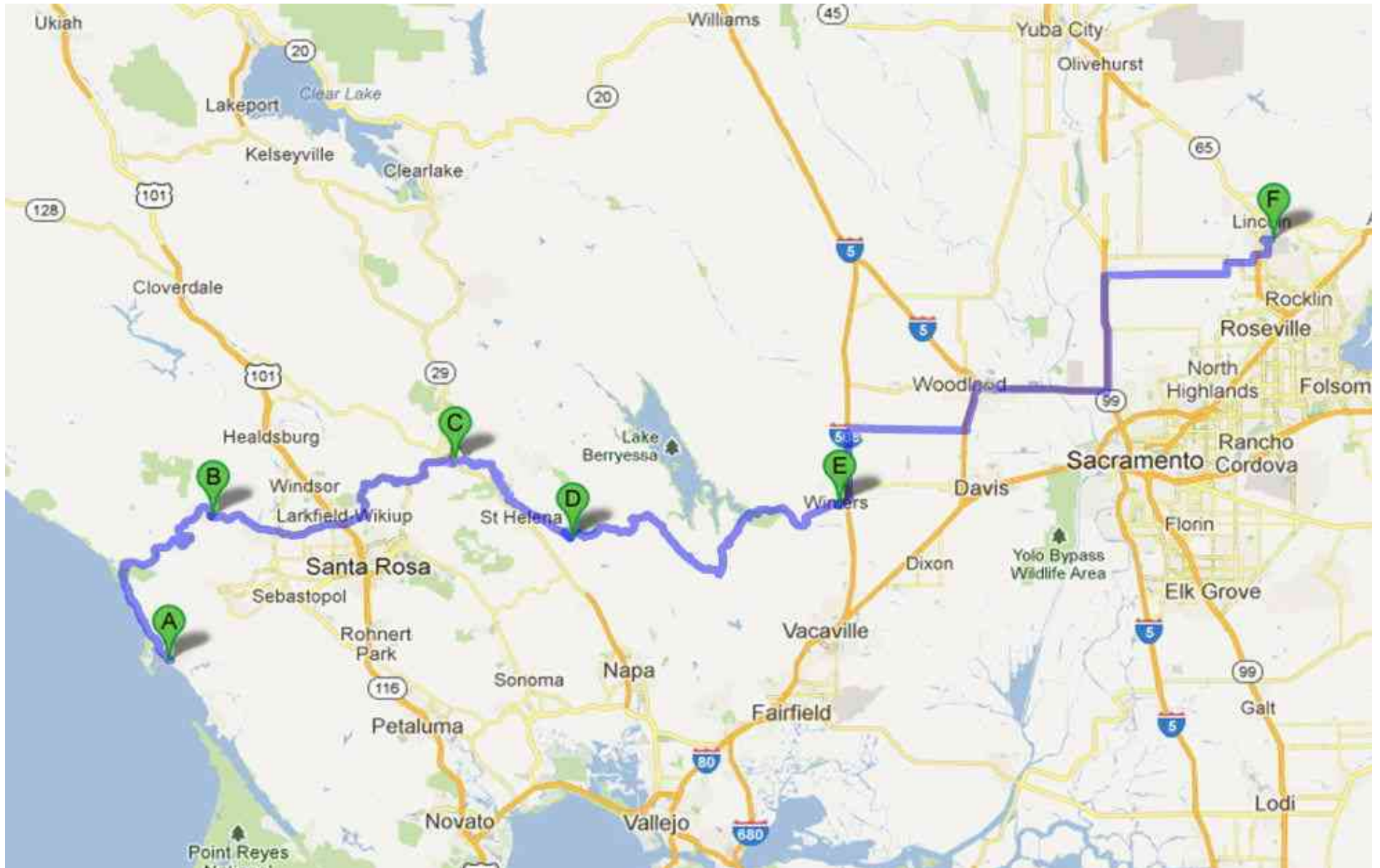
→ GET GAS TONIGHT !!! NO GAS STOPS FOR NEXT DAY !!! ←

Tomorrow's ride is 167 miles.

**{Note: There is a 76's Gas Station across from the
Tides Restaurant at 900 Hwy 1
Hours of operation every day: 6:30am – 10:00pm}**

DAY 2

BODEGA BAY LODGE TO LINCOLN HILLS - LINCOLN, CA



DAY 2




BODEGA BAY LODGE TO LINCOLN HILLS - LINCOLN, CA

DEPARTURE TIMES TO REMEMBER:






Bodega Bay Lodge.... (BE SURE YOU CAN DRIVE 167 mi)	9:15 am
Korbel Champagne Cellars.....	11:40 am
Boskos Trattoria, Calistoga, CA.....	2:15 pm
Mumm Sparkling Wines, Rutherford, CA.....	3:45 pm
Steady Eddy's, Winters, CA..... (May Skip this stop)	4:45 pm

ARRIVAL TIME: Del Webb, Lincoln, CA..... **6:00 pm**




Driving directions to Orchard Creek Ln, Lincoln, CA 95648
167 mi, 4 hours 52 mins driving + Stops = ~ 9 Hours 0 Minutes

	Bodega Bay Lodge BE SURE YOU CAN DRIVE 167 mi 103 Coast Highway One (Get your gas before we leave!) Bodega Bay, CA 94923 (707) 875-3525	Depart: 9:15 am
	1. Head northwest on Doran Park Rd toward CA-1 S	0.3 mi
	2. Turn left onto CA-1 N/Shoreline Hwy	11.1 mi
CA-1		
 CA-116 *	3. CA-1 N/Shoreline Hwy turns right and becomes CA-116 E/River Rd Note: When reaching the end of Guerneville Town... DO NOT FOLLOW CA-116 continue straight to follow River Rd to go to Korbel Champagne Cellars/Winery Destination will be on the left	14.6 mi
	(When entering driveway, visitor parking is on the first right hand entrance to winery.)	






26.0 mi – about 49 mins

	Korbel Champagne Cellars/Winery IF YOU BUY FOOD, REMEMBER... WE 13250 River Road EAT LUNCH AT 12:30 PM Guerneville, CA 95446 (707) 824-7000	Arrive: 10:05 am Depart: 11:40 am
	4. Head south on River Rd toward Odd Fellows Park Rd	12.9 mi
	5. Continue onto Mark West Springs Rd	5.3 mi
	6. Continue onto Porter Creek Rd	4.7 mi
	7. Turn left onto Petrified Forest Rd	4.4 mi
	8. Turn right onto Foothill Blvd	1.0 mi
	9. Turn left onto Lincoln St Destination will be on the right: Boskos Trattoria	0.2 mi
	(Parking on streets and Public Parking behind businesses on right after going over bridge)	




28.4 mi – about 51 mins


















	Boskos Trattoria 1364 Lincoln Street Calistoga, CA 94515 (707) 942-9088	LUNCH BEGINS AS SOON AS POSSIBLE (May be some extra time for Shopping?)	Arrive: 12:30 pm Depart: 2:15 pm
	10. Head north on Lincoln St toward Washington St		0.9 mi
	(We will regroup outside of town before Silverado Trail by Indian Spring – paved area)		
	11. Turn right onto Silverado Trail -- Destination will be on the right		14.3 mi
	(Great parking – lots of room and all paved. Museum is also on site.)		

15.2 mi – about 28 mins

	Mumm Napa 8445 Silverado Trail Rutherford, CA 94573 (707) 967-7700	ONE HOUR TO VISIT AND SHOP (Be sure to check out the Museum)	Arrive: 2:45 pm Depart: 3:45 pm
	12. Head northwest on Silverado Trail S toward CA-128 E/Sage Canyon Rd		.8 mi
CA-128	(We will regroup just outside Mumm on Silverado Trail before CA-128/Sage Canyon Rd)		
	13. Turn right onto CA-128 E/Sage Canyon Rd Continue to follow CA-128 E		16.0 mi
CA-128			
	14. Turn left to stay on CA-128 E		19.9 mi
CA-128			
	15. Turn right onto Rd 89/Railroad Ave. OPTIONAL STOP – MAY CONTINUE ON		0.2 mi
Rd 89	→ TO SKIP, GO TO STEP # 20 ←		
	16. Turn left onto E Main St Destination will be on the left: Steady Eddy's		187 ft
	(Bathroom Stop – Restrooms off parking lot in Park)		

37.0 mi – about 1 hour 0 mins

	Steady Eddy's Coffee & Juice B 5 E Main St # A Winters, CA 95694 (530) 795-3588	OPTIONAL STOP – MAY CONTINUE ON → GO TO # 20 IF SKIPPED ←	Arrive: 4:45 pm Depart: 4:45 pm
	17. Head southwest on E Main St toward Rd 89/Railroad Ave		187 ft
	18. Take the 1st right onto Rd 89/Railroad Ave		0.2 mi
	19. Turn right onto CA-128 E/E Grant Ave -- Continue to follow CA-128 E		1.1 mi
CA-128			

	20. Continue to follow CA-128 E, then merge onto I-505 N via the ramp to Redding (Use right lane going over bridge for ramp to merge onto I-505 N)	6.1 mi
I-505 N		
	21. Take exit 17 for Rd 27	0.3 mi
	22. Turn right onto Co Rd 27	10.1 mi
Rd 27		
	23. Turn left to merge onto CA-113 N	3.7 mi
CA-113		
	24. Take exit 37 for Main St toward Downtown/Woodland	0.5 mi
	25. Turn right onto E Main St	0.2 mi
	26. Turn right to merge onto I-5 S	10.7 mi
I-5 S		
	27. Take exit 525B to merge onto CA-99 N toward Yuba City/Marysville	10.5 mi
CA-99		
	28. Take exit 316 for Howsley Rd	0.5 mi
	29. Turn right onto Howsley Rd	4.0 mi
	30. Continue onto Oil Derrick Rd/Sunset Blvd W -- Continue to follow Sunset Blvd W	6.5 mi
	31. Turn left onto Fiddymment Rd	1.0 mi
	32. Take the 1st right onto Athens Ave	2.3 mi
	33. Turn left onto Industrial Ave	0.8 mi
	34. Take the 1st right onto Twelve Bridges Dr	1.2 mi
	35. Turn left onto E Joiner Pkwy	0.2 mi
	36. Take the 1st right onto Del Webb Blvd	1.8 mi
	37. Turn left onto Orchard Creek Ln	0.1 mi

61.8 mi – about 1 hour 15 mins

Orchard Creek Lodge 965 Orchard Creek Lane, Lincoln, CA 95648	Arrive: 6:00 pm
--	------------------------

THANK YOU EVERYONE FOR THE FUN RIDE!!!