

Hello Everyone,

Our plans for the trip to Murphys are all set. There is a lot of information in this email and a request for payment for the Ironstone Vineyard dinner (\$55) and the Big Trees State Park docent fee (\$3). Total per person is \$58. **Please make your check out to Vic Kremesec by June 1st. Vic will accept checks at the Sports Car meeting on May 6th.** Refunds will be possible up to about 2 weeks before.

Drive to Murphys

We will leave Wednesday morning at 8:15 AM from the Orchard Creek parking lot. Please start to line up about 7:45 am. There will likely be 3 groups. Joe and Nicki Hobby will lead the first group and Vic and Karen Kremesec will lead the second group. If needed, we will find a leader for the third group – any volunteers?

We will hand out the driving directions on Wednesday morning.

Leaving Orchard Creek, we will travel Rt. 80 to CA 49 in Auburn and follow CA 49 to Missouri Flat Rd where we make a right turn and travel about ½ mile to **Sweet Score** Bakery where we will have our coffee break. There is a McDonalds across the parking lot if you prefer that. McDonalds is quite visible on the right side of Missouri Flat Road so if you pass it, you can easily double back. We will be back on the road at 10:30 am.

We then get back on CA 49 and head toward Murphys. We will leave CA 49 and take Murphys Grade Rd. into Murphys. At Murphys Grade Rd, Mike's Pizza is on the right. Murphys Grade Road runs into Main St in Murphys and Murphys Historic Hotel will be on your right (see attached map). It has a large parking lot.

Afternoon in Murphys

We are having lunch in Murphys Historic Hotel. There is a limited menu which is attached to this email. Each lunch is \$15 including tax and tip and you are **requested to use cash** so we can be on time for our docent led tour of Murphys.

The docent led tour leaves from the Murphys Museum which is across the street from the Historic Hotel. There is no charge for the tour, but they would be happy with a donation if you care to give one.

After the tour, you are free to shop or visit the wine tasting rooms along Main St., Murphys. A listing of the wine tasting rooms is attached to this email. The Lila and Sage Cup Cake Shop (219 Main St) won the "Cupcake Wars" TV program so it is probably worth a stop to sample the fare.

You can check into the Murphys Suites hotel when you are ready. See Map for directions.

Ironstone Dinner

We will line up to leave the Murphy Suites Hotel about 5 pm to travel the short distance to Ironstone Vineyards. There will be a tour of the winery and grounds, wine tasting with appetizer pairings, and a buffet dinner (see attached menus). As stated above, the cost for this is \$55 per person.

Thursday Morning

The Murphys Suites Hotel has a very limited breakfast (donuts and coffee). Hillbillies Restaurant (about a block away) has a good breakfast menu. (see Murphys map)

We will leave Murphys Suites Hotel about 9 AM and travel about 18 miles north to Big Trees State Park for a docent led tour of the Sequoias. The park is approximately 3 mi north of Arnold and there is a \$7 admission charge per car. Cash will facilitate us entering the park. There is a fee for the docent lead tour, which is the reason for the \$3 per person charge mentioned above. The tour should last about 90 minutes. Our planned trip will end after the docent tour of Big Trees.

We are planning on driving to Angels Camp down CA 4 where we will have lunch before heading home. If you care to join us, make a right turn and park when reaching Angels Camp. There are 3 restaurants in close proximity for lunch: Crusco's Ristorante, Sues Angel Creek Café, and Mercantile Café (limited menu).

If you like, you can spend time in Angels Camp. The preferred route back to Lincoln would be to take CA 49 to CA 16, make a left turn and travel to Latrobe Road (about 3 miles); make a right and take Latrobe to RT 50. We take 50 to Hazel, which turns into Sierra College, home.

If you have any questions, please let us know. We hope you all have a great time.

Joe and Nicki Hobby; Vic and Karen Kremesec

P.S. Here are all the addresses for you to put in your GPSs

Sweet Score Bakery, 4370 Golden Center Drive, Placerville 95667
Murphys Historic Hotel, 457 Main St, Murphys, CA 95247
Murphys Suites Hotel, 134 California 4, Murphys, CA 95247
Ironstone Vineyard, 1894 Six Mile Rd, Murphys, CA 95247
Big Trees State Park, 1170 California 4, Arnold, CA 95223
Crusco's Ristorante, 1240 S Main St, Angels Camp CA 95222



Trip to:
457 Main St
 Murphys, CA 95247-9628
 111.82 miles / 2 hours 43 minutes

Notes



Orchard Creek Lodge
 965 Orchard Creek Ln, Lincoln, CA 95648
 (916) 625-4045

- | | | |
|------|---|---------------------------------|
| | 1. Start out going north on Orchard Creek Ln toward Del Webb Blvd. Map | 0.06 Mi
0.06 Mi Total |
| | 2. Turn right onto Del Webb Blvd. Map
<i>If you are on Strolling Hills Ln and reach Meadow Hill Ct you've gone a little too far</i> | 0.4 Mi
0.4 Mi Total |
| | 3. Turn left onto Stoneridge Blvd. Map
<i>Stoneridge Blvd is 0.2 miles past Sun City Blvd
If you reach Rock Creek Ln you've gone about 0.1 miles too far</i> | 1.1 Mi
1.5 Mi Total |
| | 4. Turn left onto Twelve Bridges Dr. Map
<i>If you are on Twelve Bridges Dr and reach Catta Verdera you've gone about 0.7 miles too far</i> | 1.3 Mi
2.8 Mi Total |
| | 5. Turn right onto Sierra College Blvd. Map | 5.6 Mi
8.4 Mi Total |
|
 | 6. Merge onto I-80 E toward Reno. Map | 10.2 Mi
18.6 Mi Total |
| | 7. Take the CA-49 exit, EXIT 119B, toward Grass Valley / Placerville. Map | 0.2 Mi
18.8 Mi Total |
|
 | 8. Turn right onto CA-49. Map Simply, we follow CA 49 except for the detour to our morning coffee stop. | 0.1 Mi
18.9 Mi Total |
|
 | 9. Turn left to stay on CA-49. Map
<i>City of Auburn is on the corner</i> | 0.2 Mi
19.1 Mi Total |
|
 | 10. Turn left onto CA-49 / High St. Map
<i>Pizza Place is on the corner</i> | 0.4 Mi
19.4 Mi Total |
|
 | 11. Turn slight right onto CA-49 / El Dorado St. Map
<i>CA-49 is just past Elm Ave
Salvation Army is on the corner</i> | 2.4 Mi
21.8 Mi Total |
|
 | 12. Turn right onto CA-49 / Coloma Rd. Map
<i>If you are on Old Auburn Foresthill Rd and reach Foresthill Rd you've gone about 3.3 miles too far</i> | 15.1 Mi
36.9 Mi Total |

- 13. Turn right to stay on CA-49 / Coloma Rd. [Map](#)** **0.1 Mi**

CA-49 is just past Mill View Ln *37.0 Mi Total*

If you are on Coloma Heights Rd and reach New River Rd you've gone a little too far
- 14. Take the 1st left onto CA-49 / Coloma Rd. Continue to follow CA-49. [Map](#)** **8.0 Mi**

If you are on Cold Springs Rd and reach Monument Rd you've gone about 0.1 miles too far *45.0 Mi Total*
- 15. Turn left onto CA-49 / Main St. [Map](#)** **0.06 Mi**

SHELL is on the corner *45.0 Mi Total*
- 16. Take the 1st right onto CA-49 / Pacific St. [Map](#)** **0.1 Mi**

Buttercup Pantry Restaurant is on the corner *45.2 Mi Total*

If you are on Main St and reach Sacramento St you've gone a little too far
- 17. Turn right onto CA-49 / Sacramento St. Continue to follow CA-49. [Map](#)** **2.7 Mi**

CA-49 is just past Chapel St *47.9 Mi Total*

If you reach Benham St you've gone a little too far
- 18. Turn right onto CA-49 / Pleasant Valley Rd. [Map](#)** **0.6 Mi**

CA-49 is 0.3 miles past Happy Ln *48.5 Mi Total*

If you are on Fowler Ln and reach Coke Way you've gone about 0.1 miles too far
- 19. Turn right onto Missouri Flat Rd. [Map](#)** **0.9 Mi**

Missouri Flat Rd is 0.1 miles past Tullis Mine Rd *49.4 Mi Total*

If you reach Commerce Way you've gone about 0.1 miles too far
- 20. Turn right onto Golden Center Dr. [Map](#)** **0.06 Mi**

Golden Center Dr is 0.1 miles past Halyard Ln *49.4 Mi Total*

If you reach Forni Rd you've gone about 0.2 miles too far
- 21. 4370 GOLDEN CENTER DR is on the left. [Map](#)** **0.06 Mi**

If you reach Golden Center Ct you've gone a little too far *49.5 Mi Total*

Turn into the Parking lot on the Right, we will walk across the Street to Sweet Score and McDonalds.

A to B Travel Estimate: 49.45 mi - about 1 hour 17 minutes

B **4370 Golden Center Dr, Placerville, CA 95667-6281**
Sweet Score Donut/McDonalds

- 1. Start out going southwest on Golden Center Dr toward Missouri Flat Rd. [Map](#)** **0.06 Mi**

49.5 Mi Total
- 2. Turn left onto Missouri Flat Rd. [Map](#)** **0.9 Mi**

50.4 Mi Total
- 3. Turn right onto CA-49 / Pleasant Valley Rd. [Map](#)** **1.6 Mi**

52.0 Mi Total
- 4. Turn left onto CA-49. [Map](#)** **16.9 Mi**

CA-49 is just past Missouri St *68.9 Mi Total*

Poor Red's Bar-B-Q is on the corner

If you are on Pleasant Valley Rd and reach Hinman Aly you've gone a little too far
- 5. Turn left to stay on CA-49. [Map](#)** **7.8 Mi**

If you are on CA-16 and reach CA-124 you've gone about 0.2 miles too far *76.7 Mi Total*



6. Turn left onto CA-49 / CA-88. Continue to follow CA-49. [Map](#)

16.3 Mi
93.1 Mi Total



7. Turn left onto CA-49 / W St Charles St. Continue to follow CA-49. [Map](#)

12.2 Mi
105.2 Mi Total



8. Turn left onto Murphys Grade Rd. [Map](#) **Note this is the stoplight after CA 4.**

*Murphys Grade Rd is just past Stockton Rd
Mike's Pizza is on the right
If you reach Big Ram Rd you've gone a little too far*

6.4 Mi
111.7 Mi Total



9. Turn slight right onto Main St. [Map](#)

0.2 Mi
111.8 Mi Total



10. **457 MAIN ST** is on the right. [Map](#)
*Your destination is 0.1 miles past Church St
If you reach Sheep Ranch Rd you've gone a little too far*

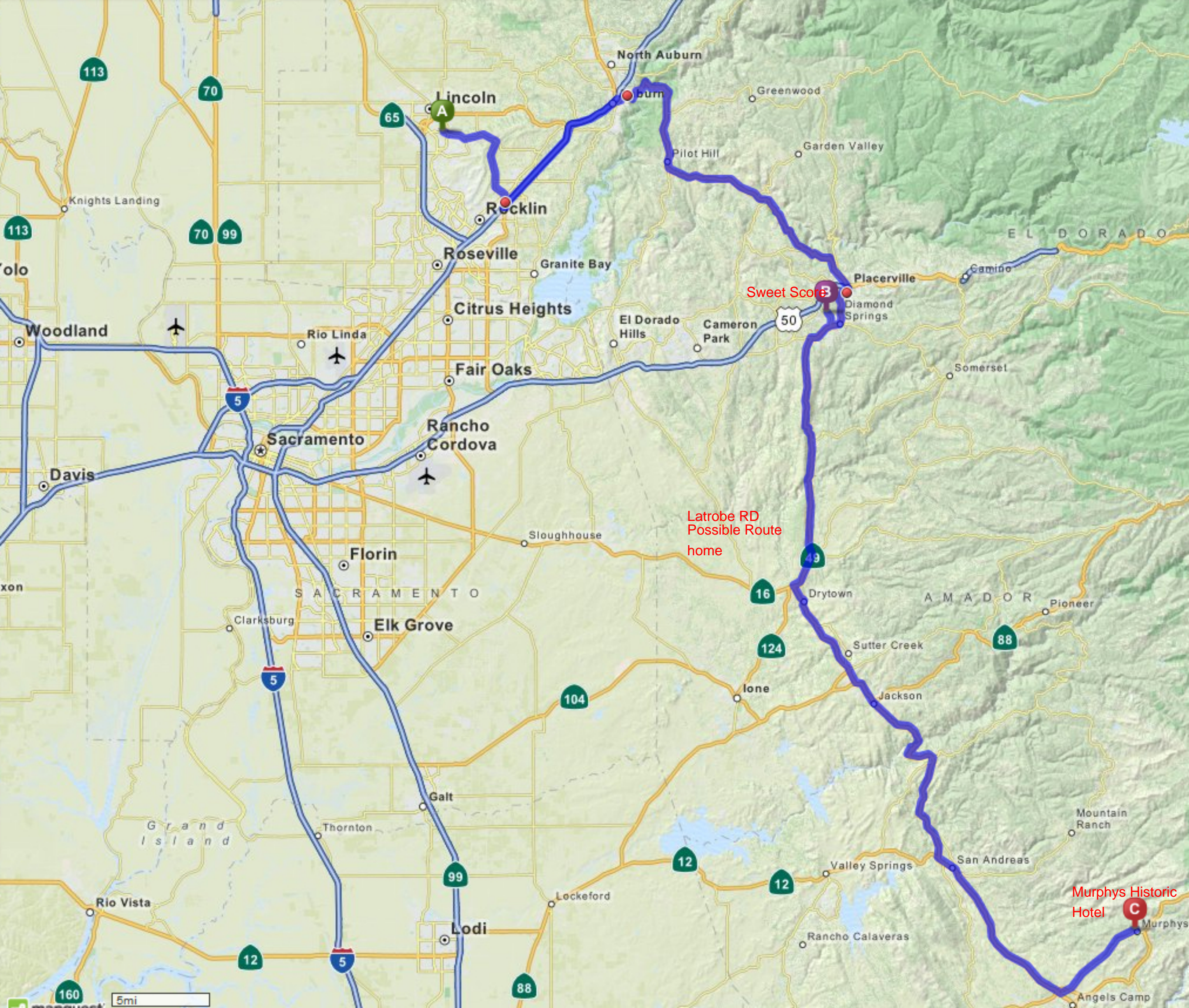
B to C Travel Estimate: 62.38 mi - about 1 hour 26 minutes



457 Main St, Murphys, CA 95247-9628
Murphys Historic Hotel

Total Travel Estimate: 111.82 miles - about 2 hours 43 minutes

©2013 MapQuest, Inc. Use of directions and maps is subject to the MapQuest Terms of Use. We make no guarantee of the accuracy of their content, road conditions or route usability. You assume all risk of use. [View Terms of Use](#)



Sweet Score

Latrobe RD
Possible Route
home

Murphys Historic
Hotel

5mi



Trip to:

Orchard Creek Lodge 965 Orchard Creek Ln

Lincoln, CA 95648

(916) 625-0153









86.00 miles / 2 hours

Notes



Angels Camp, CA

- | | | |
|--|--|----------------|
| | 1. Start out going northwest on S Main St / CA-4 / CA-49 toward Church St .
Continue to follow CA-49 . Map | 29.4 Mi |
| | 2. Turn slight right . Map
<i>0.1 miles past Argonaut Ln</i> | 0.2 Mi |
| | 3. Turn slight right onto CA-49 . Map | 7.8 Mi |
| | 4. Turn left onto CA-16 . Map | 2.8 Mi |
| | 5. Turn right onto Latrobe Rd . Map
<i>Latrobe Rd is 0.2 miles past Demartini Rd</i>
<i>If you reach Welsh Pond Rd you've gone about 0.6 miles too far</i> | 16.9 Mi |
| | 6. Merge onto US-50 W via the ramp on the left toward Sacramento . Map
<i>If you are on El Dorado Hills Blvd and reach Saratoga Way you've gone a little too far</i> | 7.9 Mi |
| | 7. Take the Hazel Ave exit, EXIT 21 . Map | 0.4 Mi |
| | 8. Turn right onto Hazel Ave . Map
<i>If you are on Tributary Point Dr and reach Tributary Ln you've gone a little too far</i> | 6.0 Mi |
| | 9. Hazel Ave becomes Sierra College Blvd . Map | 1.9 Mi |
| | 10. Turn left onto Douglas Blvd . Map
<i>Douglas Blvd is 0.5 miles past Eureka Rd</i>
<i>Shell is on the corner</i>
<i>If you reach Seymour Pl you've gone about 0.1 miles too far</i> | 0.5 Mi |
| | 11. Turn right onto E Roseville Pky . Map
<i>If you reach Professional Dr you've gone about 0.2 miles too far</i> | 2.7 Mi |
| | 12. Turn right onto Galleria Blvd . Map
<i>Galleria Blvd is 0.1 miles past Creekside Ridge Dr</i>
<i>Mimi's Cafe is on the right</i>
<i>If you reach Reserve Dr you've gone about 0.2 miles too far</i> | 0.7 Mi |
| | 13. Merge onto CA-65 N via the ramp on the left . Map
<i>If you reach Five Star Blvd you've gone about 0.1 miles too far</i> | 6.5 Mi |

-  14. Take the **Lincoln Blvd** exit, **EXIT 314**. [Map](#) **0.4 Mi**
-
-  15. Turn **right** onto **Lincoln Blvd**. [Map](#) **0.3 Mi**
If you are on Lincoln Blvd and reach Industrial Ave you've gone about 0.1 miles too far
-
-  16. Take the 1st **right** onto **Sterling Pky**. [Map](#) **0.3 Mi**
If you reach Ferrari Ranch Rd you've gone about 0.7 miles too far
-
-  17. Take the 2nd **right** onto **E Joiner Pky**. [Map](#) **0.3 Mi**
*E Joiner Pky is 0.1 miles past Parkway Pt
BBVA Compass is on the corner*
-
-  18. Turn **left** onto **Del Webb Blvd**. [Map](#) **0.8 Mi**
*Del Webb Blvd is 0.1 miles past Parkway Pt
If you reach Bella Breeze Dr you've gone about 1.1 miles too far*
-
-  19. Turn **right** onto **Orchard Creek Ln**. [Map](#) **0.09 Mi**
*Orchard Creek Ln is 0.1 miles past Lake Crest Ln
If you reach Sun City Blvd you've gone about 0.1 miles too far*
-
-  20. Make a **U-turn** onto **Orchard Creek Ln**. [Map](#) **0.04 Mi**
-
-  21. **965 ORCHARD CREEK LN** is on the **right**. [Map](#)
If you reach Del Webb Blvd you've gone a little too far

**Orchard Creek Lodge**

965 Orchard Creek Ln, Lincoln, CA 95648
(916) 625-0153

Total Travel Estimate: **86.00 miles - about 2 hours**

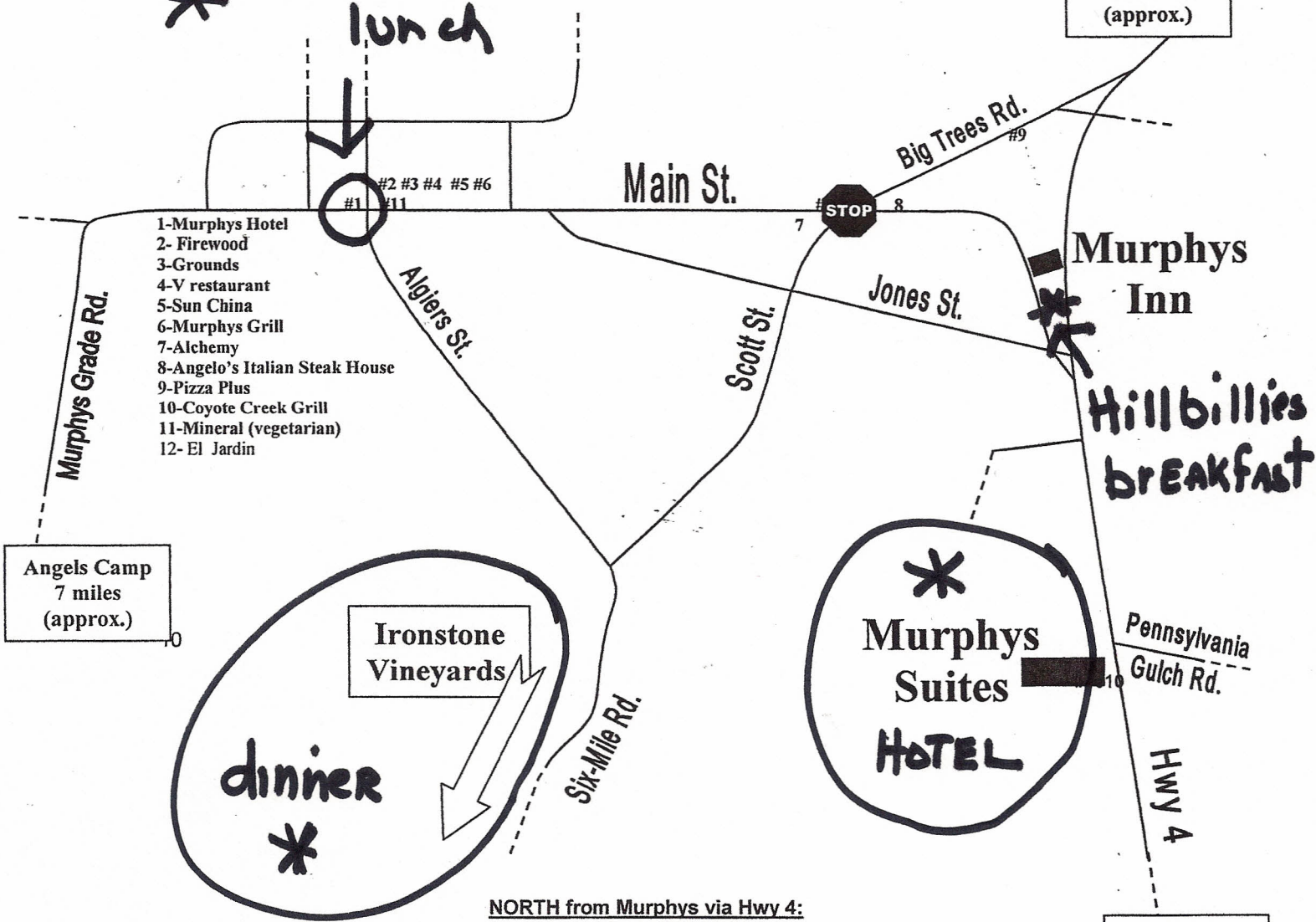
BOOK TRAVEL with **mapquest**® (877) 577-5766

©2013 MapQuest, Inc. Use of directions and maps is subject to the MapQuest Terms of Use. We make no guarantee of the accuracy of their content, road conditions or route usability. You assume all risk of use. [View Terms of Use](#)

◆ Downtown Murphys ◆

* **HISTORIC HOTEL**
lunch

Arnold
12 miles
◆
Bear Valley
37 miles
(approx.)



Angels Camp
7 miles
(approx.)

- 1-Murphys Hotel
- 2- Firewood
- 3-Grounds
- 4-V restaurant
- 5-Sun China
- 6-Murphys Grill
- 7-Alchemy
- 8-Angelo's Italian Steak House
- 9-Pizza Plus
- 10-Coyote Creek Grill
- 11-Mineral (vegetarian)
- 12- El Jardin

Hillbillies
breakfast

*
**Murphys
Suites
HOTEL**

Ironstone
Vineyards
dinner
*

NORTH from Murphys via Hwy 4:
(approximate distances)

- Forrest Meadows 4 mi
- Avery 8 mi
- Arnold 12 mi
- Calaveras Big Trees State Park 13 mi
- Dorrington 17 mi
- Bear Valley 37 mi

Angels Camp
9 miles
(approx.)


SOUTH from Murphys via Hwy 4:
(approximate distances)

- Vallecito 4 mi
- Parrots Ferry Rd. 4 mi
- Columbia (Hwy 4> Parrotts Ferry Rd) 15 mi
- Sonora (Hwy 4> Parrotts Ferry Rd> 49 S) 20 mi
- Angels Camp 9 mi
- New Melones Marina (Hwy 4> 49 S) 14 mi
- San Andreas (Hwy 4> 49 N) 20 mi

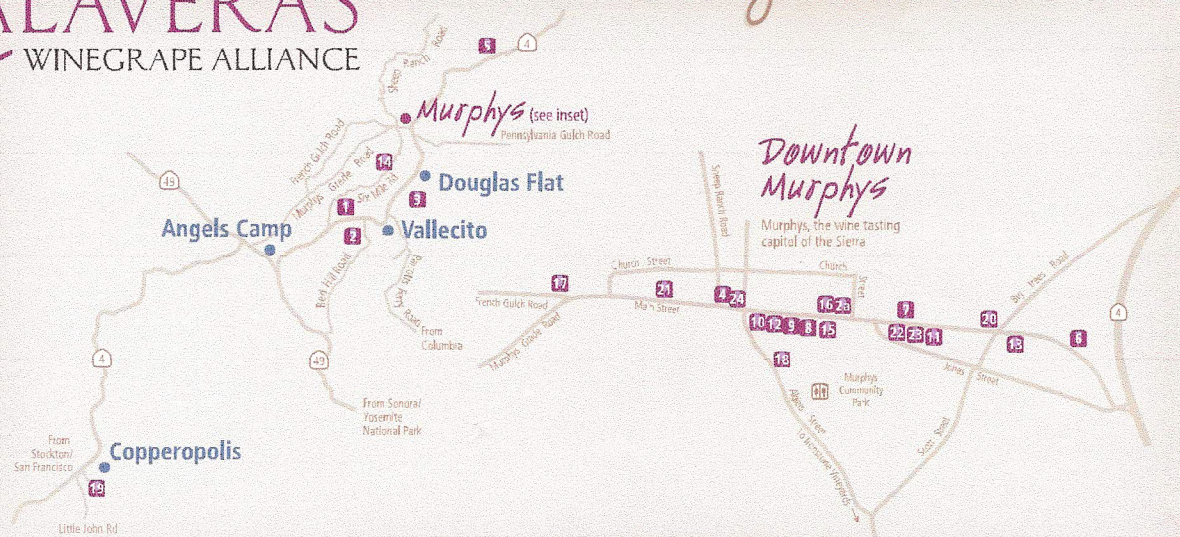
25 tasting rooms,
A world of attractions...

Pick up your detailed wine tasting map at any tasting room

A New
Adventure



Tasting Room Locations



1 LARAINE WINERY 209/736-4766 • 866/571-0966
3675 Six Mile Rd., Vallecito (1 mile off HWY 4)
Fri - Sun & most holidays 11am - 5pm (Mon - Thurs by appt.)

2 TWISTED OAK WINERY 209/736-9080
Scenic Winery Tasting Room • 4280 Red Hill Rd. (at Hwy 4) Vallecito
Sun - Fri 11:30am - 5:30pm • Sat 10:30am - 5:30pm

2a Historic Murphys Tasting Room • 350 Main Street
Mon - Fri 12pm - 5pm • Sat & Sun 10:30am - 5:30pm • Winter Fri - Sun & holidays 12pm - 5pm

3 CHATOM VINEYARDS 209/736-6500
1969 Hwy 4, Douglas Flat • Daily 11am - 5pm

4 STEVENOT WINES 209/728-3485
458 Main Street #3, Murphys • Daily 11am - 5pm

5 BRICE STATION WINES 209/728-9893 • 209/768-7262
3353 E. Hwy 4 (4 miles east of Murphys) • Fri - Sun 12pm - 6pm • or by appt.

6 BROLL MOUNTAIN VINEYARDS 209/728-9750
106 Main Street, Murphys • Fri - Sun 1pm - 5pm • Mon - Thurs by appt.

7 MILLIAIRE WINERY 209/728-1658
276 Main Street, Murphys • Daily 11am - 5pm

8 NEWSOME-HARLOW WINES 209/728-9817
403 Main St. Murphys • Mon - Thurs 12pm - 5pm • Fri - Sun 11am - 5:30pm

9 HATCHER WINERY 209/605-7111
419 Main Street, Murphys • Daily 12pm - 5pm • Winter hours Thursday - Monday 12pm - 5pm
(located in cellar of historic Segale Building, across from Grounds Restaurant)

10 CHIARELLA WINES 209/728-8318
431 Main Street, Murphys Fri - Sun & Holiday Mondays 12pm - 5pm

11 BLACK SHEEP WINERY 209/728-2157
221 Main Street, Murphys • Daily 11am - 5pm

12 LAVENDER RIDGE VINEYARD 209/728-2441
425A Main Street, Murphys • Daily 11am - 5pm

13 VINA MODA WINERY 209/728-1917
147 Main Street, Murphys • Sat 12pm - 6pm

14 IRONSTONE VINEYARDS 209/728-1251
1894 Six Mile Rd., Murphys • Daily 10am - 5pm • Complimentary Tours

15 SOLOMON WINE COMPANY 209/728-8290
397A Main Street, Murphys • Mon - Fri 1pm - 5pm • Sat & Sun 11am - 6pm
(Closed Monday through Thursday in January & February)

16 FROG'S TOOTH VINEYARDS 209/728-2700
380 Main Street, Suite 5, Murphys (located behind Murphys Grille)
Mon - Fri 11am - 5pm • Sat & Sun 11am - 6pm

17 VAL DU VINO WINERY 209/728-9911
634 French Gulch Road, Murphys (corner of Main Street) • Daily 11:00am - 5pm
Visit the only working winery on Main Street

18 BODEGA DEL SUR WINERY 209/728-9030
457C Algiers Street, Murphys • Daily 12pm - 5pm

19 RENNER WINERY 209/785-3649
Hwy 4 and Little John Rd. • Copperopolis Town Square
Fri & Sat 12pm - 6pm • Sun 12pm - 5pm • Private Tasting Parties by appt.

20 TANNER VINEYARDS 209/728-8229
202 Main Street, Murphys
Summer: Mon - Fri 1pm - 5pm • Sat 12pm - 5:30pm • Sun 12pm - 5pm • or by appt.
Winter: closed Tue & Wed • Wine Tastings by appt.

21 BEAUX CHEVAUX TASTING GALLERY 209/728-1000
466 B Main Street, Murphys
Fri 12pm - 5pm • Sat 11am - 5pm • Sun 12pm - 4pm

22 MUIR'S LEGACY VINEYARDS 209/728-0500
260 Jones Street, Murphys (corner of Jones & Main Street)
Fri & Sat 11am - 6pm • Sun - Thur 11am - 5pm

23 WILD HEART WINERY 209/207-3384
263 B. Main Street, Murphys
Sat 12pm - 7pm • Sun - Friday 12pm - 6pm • Closed Tue & Wed

24 METATE HILL VINEYARDS 209/993-8139
448 C. Main Street, Murphys
Fri - Sun 11am - 5pm and by appt.